

**G2 FOREST ROAD CYCLE ROUTE | GENERAL ARRANGEMENT.** Waltham Forest, LONDON.



KEY:

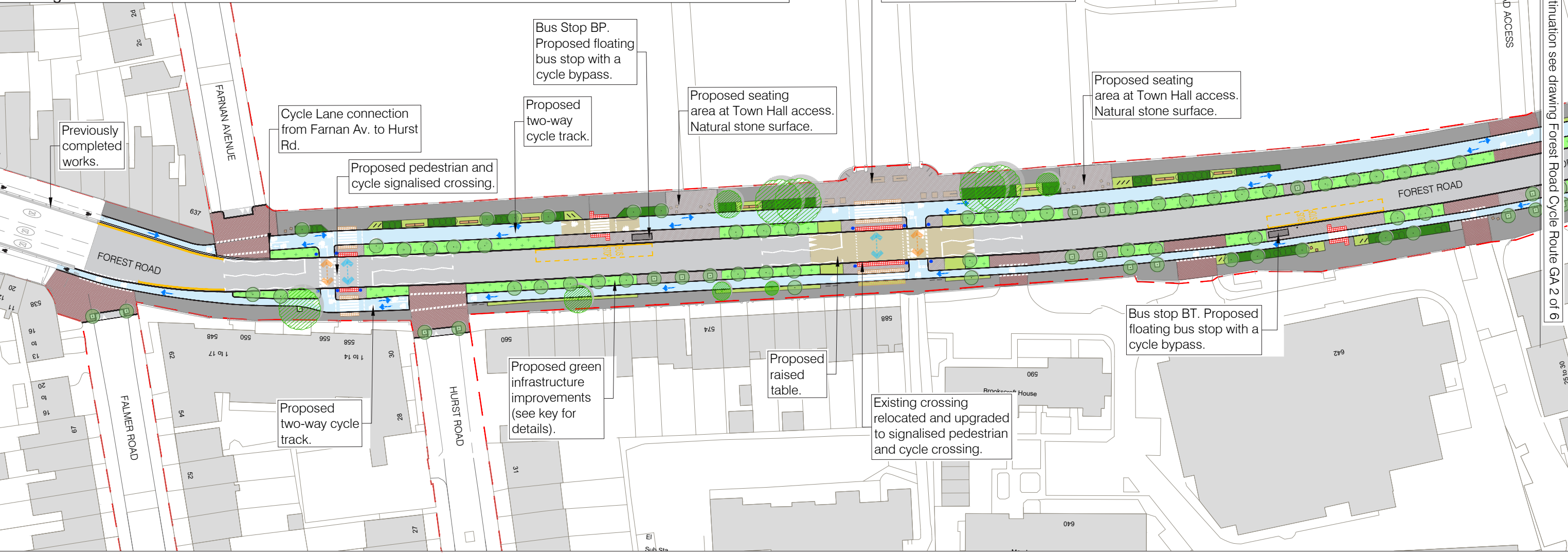
	Proposed cycle crossing		Proposed bus stop		Proposed seating / benches		Existing tree - retained
	Proposed zebra / pedestrian crossing		Proposed low level SuDS / Rain gardens		Proposed cycle parking		Proposed tree / tree pit
	Proposed cycle track / Direction arrow.		Proposed SuDS permeable paving		LBWF Highway boundary		Proposed buff / red tactile paving
	Proposed carriageway		Proposed biodiverse planting		Proposed signals		Proposed buff colour corduroy tactile paving
	Proposed blended 'Copenhagen' crossing		Proposed enhanced carriageway - raised table		Proposed footway resurfacing		Potential improvements to greenspace



NTS @ A3



Existing Site Photos



For continuation see drawing Forest Road Cycle Route GA 2 of 6




KEY:

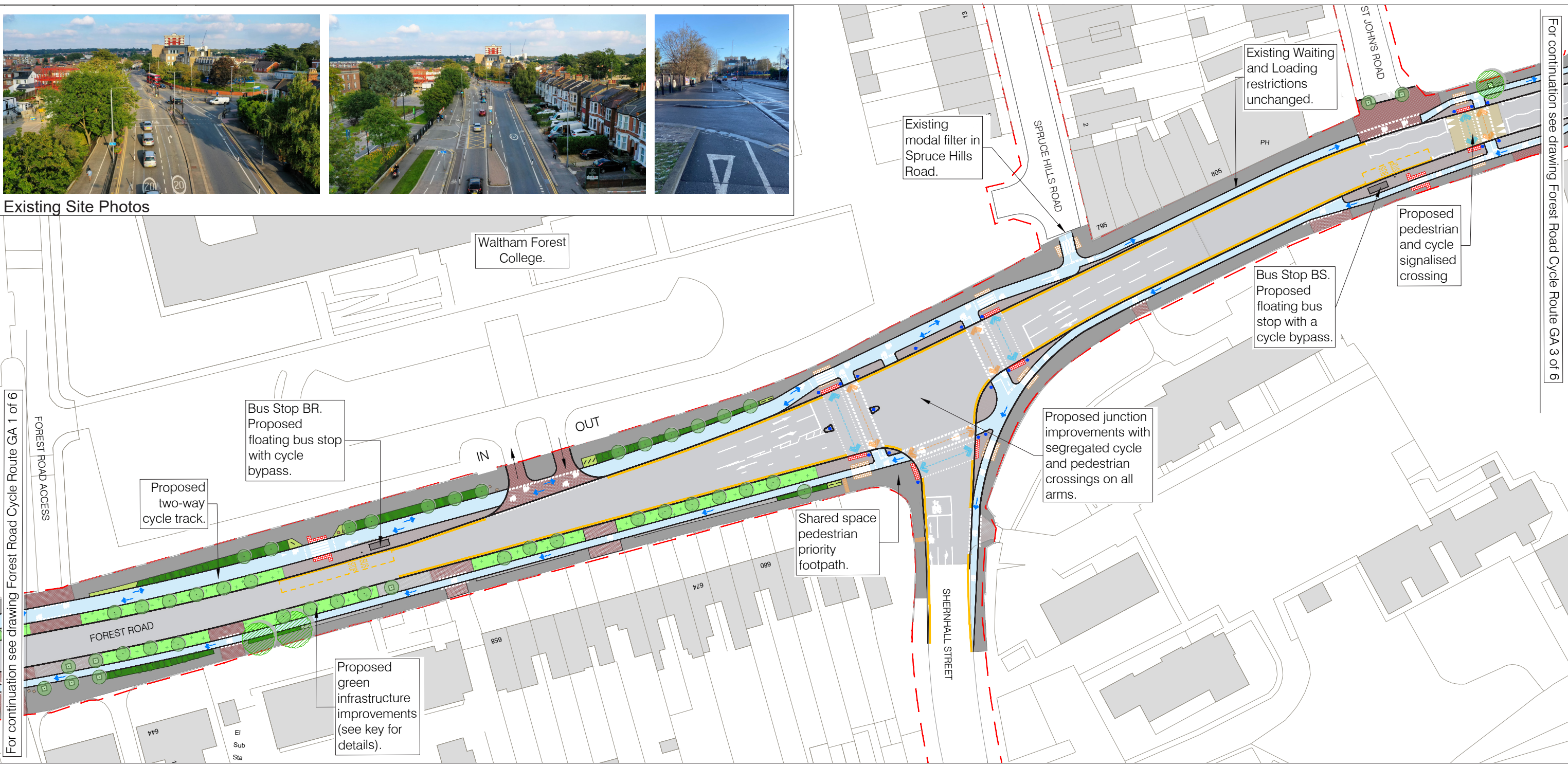
	Proposed cycle crossing		Proposed bus stop		Proposed seating / benches		Existing tree - retained
	Proposed zebra / pedestrian crossing		Proposed low level SuDS / Rain gardens		Proposed cycle parking		Proposed tree / tree pit
	Proposed cycle track / Direction arrow.		Proposed SuDS permeable paving		LBWF Highway boundary		Proposed buff / red tactile paving
	Proposed carriageway		Proposed biodiverse planting		Proposed signals		Proposed buff colour corduroy tactile paving
	Proposed blended 'Copenhagen' crossing		Proposed enhanced carriageway - raised table		Proposed footway resurfacing		Potential improvements to greenspace



NTS @ A3



Existing Site Photos



FOREST ROAD CYCLE ROUTE | GENERAL ARRANGEMENT 2 of 6. Waltham Forest, LONDON.

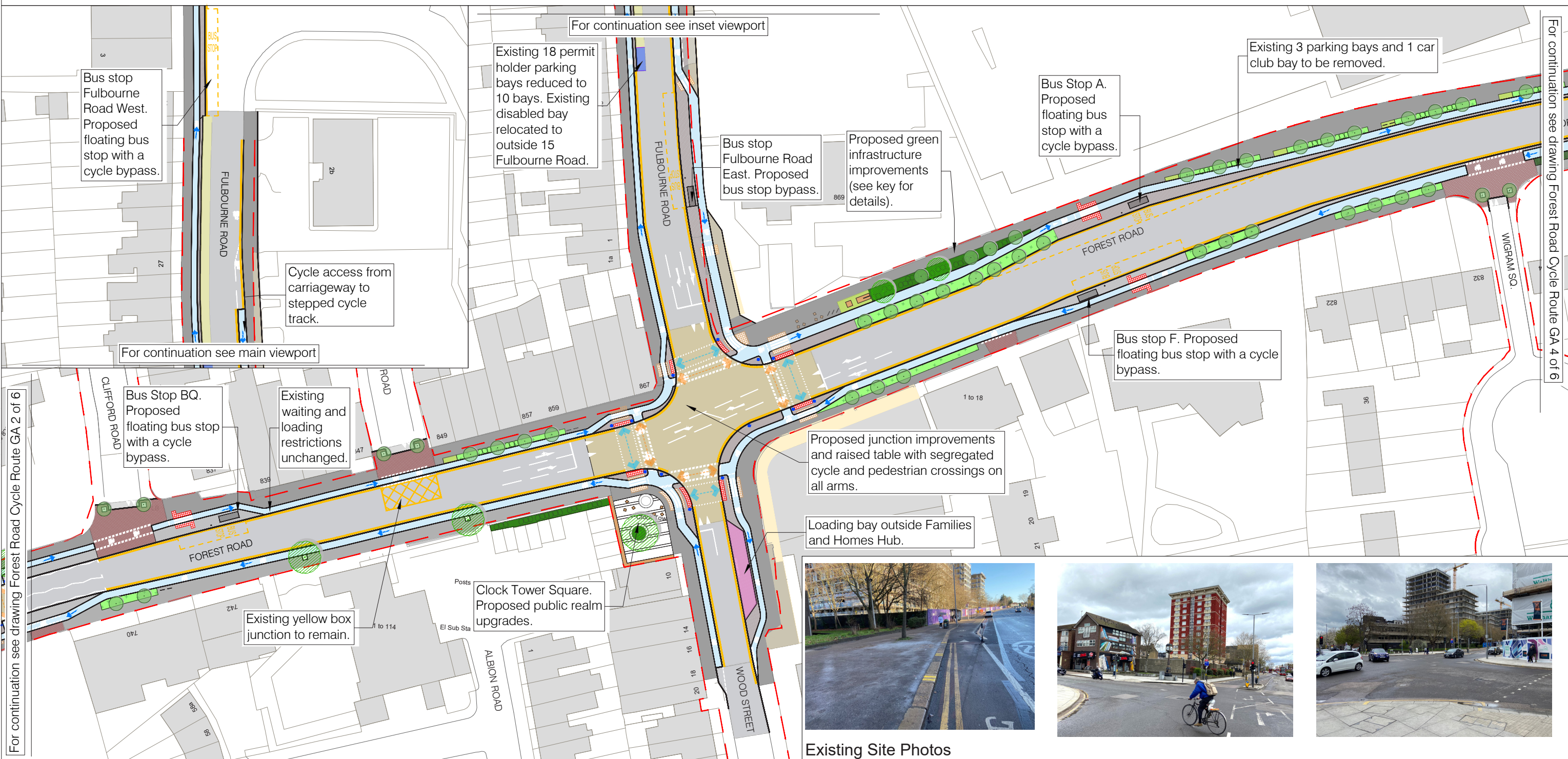


KEY:

- |  |   |  |  |  |                              |  |  |  |  |
|--|---|--|--|--|------------------------------|--|--|--|--|
|  | Proposed cycle crossing                 |  | Proposed bus stop                            |  | Proposed seating / benches   |  | Existing tree - retained                     |  | Proposed car parking spaces            |
|  | Proposed zebra / pedestrian crossing    |  | Proposed low level SuDS / Rain gardens       |  | Proposed cycle parking       |  | Proposed tree / tree pit                     |  | Proposed loading / drop off bays       |
|  | Proposed cycle track / Direction arrow. |  | Proposed SuDS permeable paving               |  | LBWF Highway boundary        |  | Proposed buff / red tactile paving           |  | Proposed blue badge / disabled parking |
|  | Proposed carriageway                    |  | Proposed biodiverse planting                 |  | Proposed signals             |  | Proposed buff colour corduroy tactile paving |  | Proposed car club bay.                 |
|  | Proposed blended 'Copenhagen' crossing  |  | Proposed enhanced carriageway - raised table |  | Proposed footway resurfacing |  | Potential improvements to greenspace         |  |  |



NTS @ A3



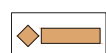





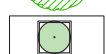

















Existing Site Photos

FOREST ROAD CYCLE ROUTE | GENERAL ARRANGEMENT 3 of 6. Waltham Forest, LONDON.

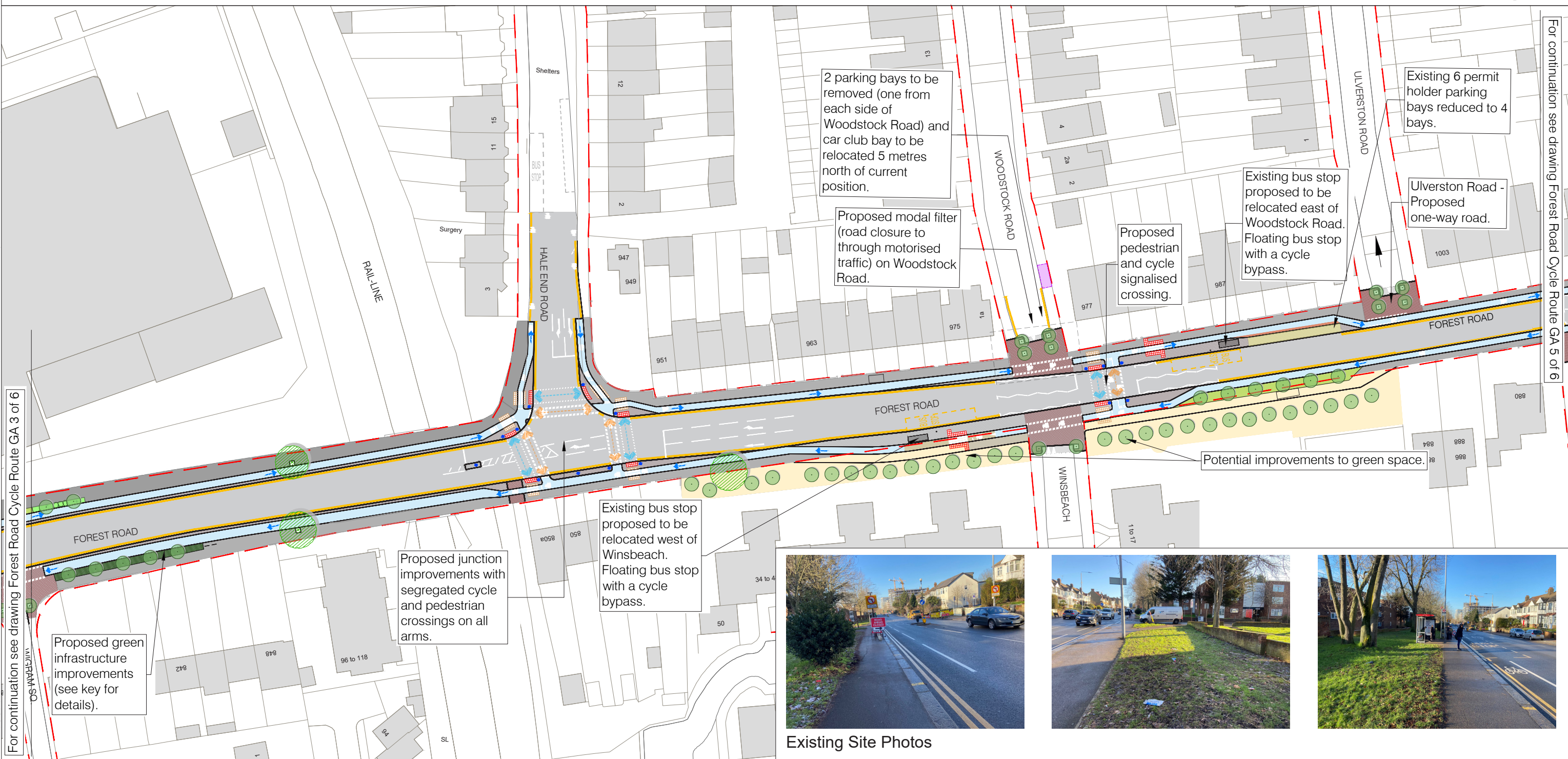


KEY:

	Proposed cycle crossing		Proposed bus stop		Proposed seating / benches		Existing tree - retained		Proposed car parking spaces
	Proposed zebra / pedestrian crossing		Proposed low level SuDS / Rain gardens		Proposed cycle parking		Proposed tree / tree pit		Proposed loading / drop off bays
	Proposed cycle track / Direction arrow.		Proposed SuDS permeable paving		LBWF Highway boundary		Proposed buff / red tactile paving		Proposed blue badge / disabled parking
	Proposed carriageway		Proposed biodiverse planting		Proposed signals		Proposed buff colour corduroy tactile paving		Proposed car club bay.
	Proposed blended 'Copenhagen' crossing		Proposed enhanced carriageway - raised table		Proposed footway resurfacing		Potential improvements to greenspace		



NTS @ A3



Existing Site Photos



KEY:

	Proposed cycle crossing		Proposed bus stop		Proposed seating / benches		Existing tree - retained		Proposed car parking spaces
	Proposed zebra / pedestrian crossing		Proposed low level SuDS / Rain gardens		Proposed cycle parking		Proposed tree / tree pit		Proposed loading / drop off bays
	Proposed cycle track / Direction arrow.		Proposed SuDS permeable paving		LBWF Highway boundary		Proposed buff / red tactile paving		Proposed blue badge / disabled parking
	Proposed carriageway		Proposed biodiverse planting		Proposed signals		Proposed buff colour corduroy tactile paving		Proposed car club bay.
	Proposed blended 'Copenhagen' crossing		Proposed enhanced carriageway - raised table		Proposed footway resurfacing		Potential improvements to greenspace		



NTS @ A3



Existing Site Photos



For continuation see drawing Forest Road Cycle Route GA 4 of 6

For continuation see drawing Forest Road Cycle Route GA 6 of 6



KEY:

Proposed cycle crossing

Proposed zebra / pedestrian crossing

Proposed cycle track / Direction arrow.

Proposed carriageway

Proposed blended 'Copenhagen' crossing

Proposed bus stop

Proposed low level SuDS / Rain gardens

Proposed SuDS permeable paving

Proposed biodiverse planting

Proposed enhanced carriageway - raised table

Proposed seating / benches

Proposed cycle parking

LBWF Highway boundary

Proposed signals

Proposed footway resurfacing

Existing tree - retained

Proposed tree / tree pit

Proposed buff / red tactile paving

Proposed buff colour corduroy tactile paving

Potential improvements to greenspace

NTS @ A3

N

For continuation see drawing Forest Road Cycle Route GA 5 of 6

For continuation see inset viewport

Proposed green infrastructure improvements (see key for details).

Connection with completed works.

WOODFORD NEW ROAD

FOREST ROAD

Bus stop N. Proposed floating bus stop with a cycle bypass.

Bus Stop R. Proposed floating bus stop with a cycle bypass.

Bus Stop J. Proposed floating bus stop with a cycle bypass.

Bus Stop H. Proposed floating bus stop with a cycle bypass.

Proposed two-way cycle track.

Proposed two-way cycle track.

Proposed two-way cycle track.

Proposed junction improvements with segregated cycle and pedestrian crossings.

Connection with completed works.

Connection with completed works.

Existing Site Photos

FOREST ROAD CYCLE ROUTE | GENERAL ARRANGEMENT 6 of 6. Waltham Forest, LONDON.