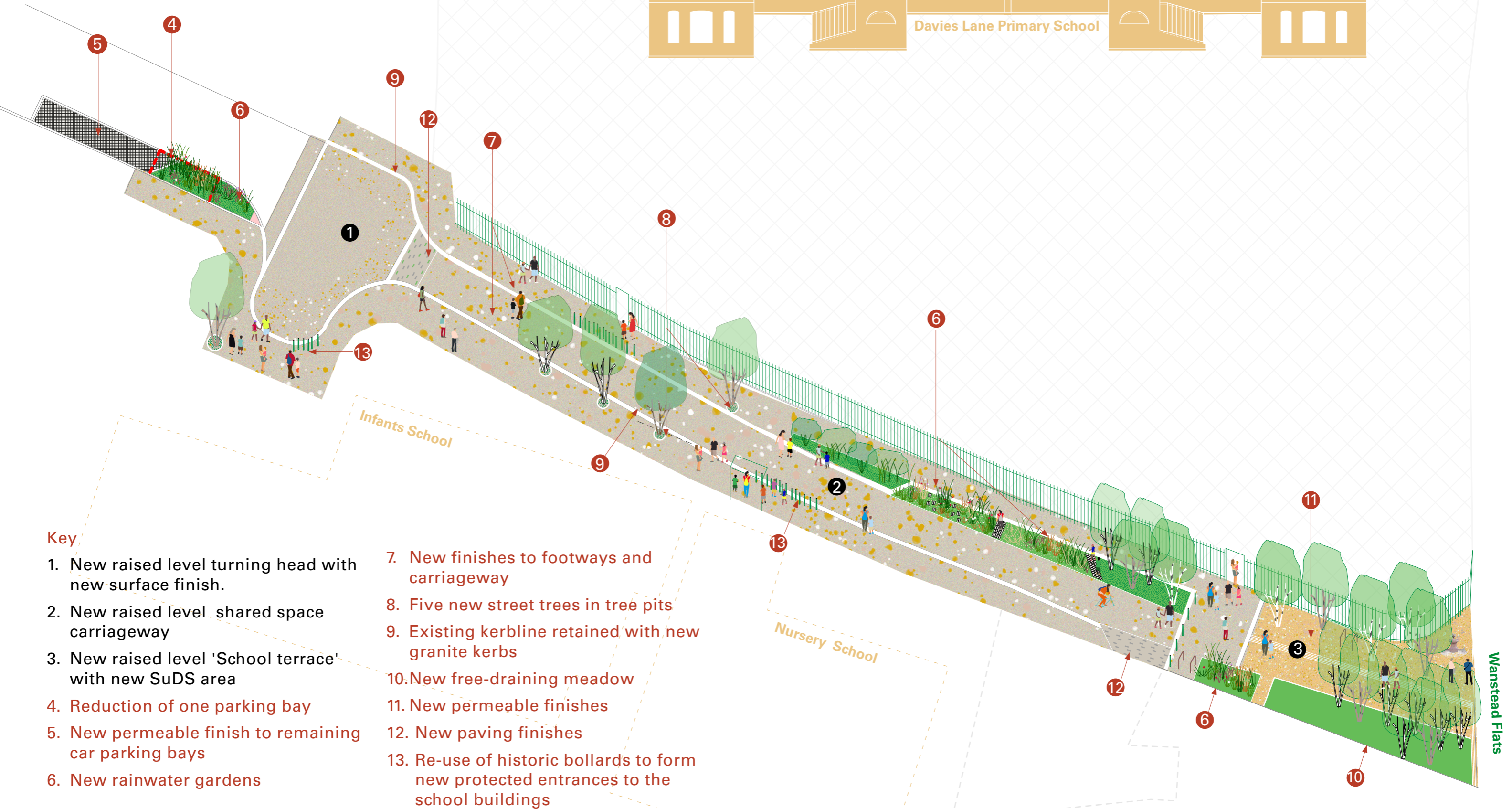



Davies Lane School Gateway
Proposed scheme / 3d view



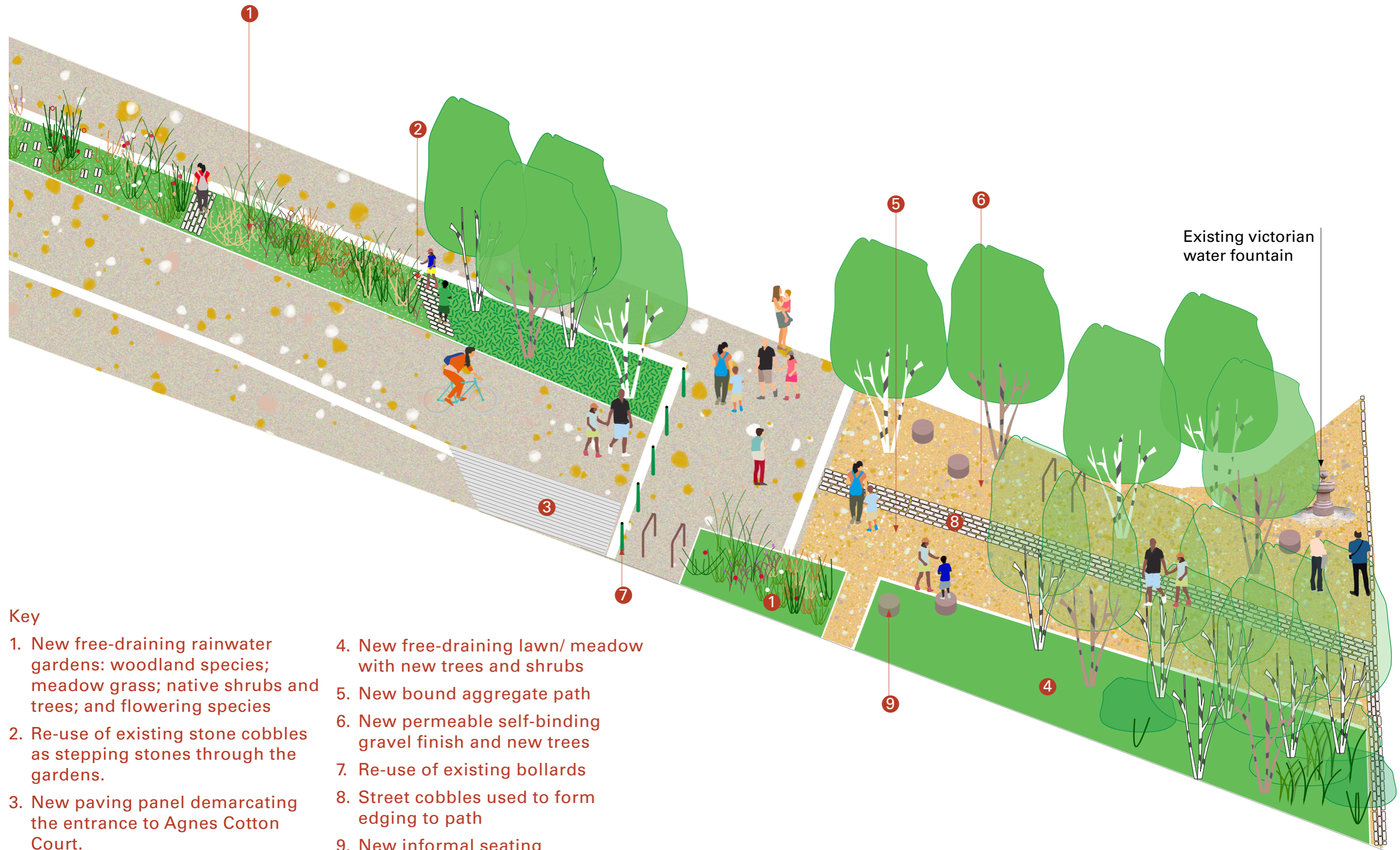
Key

- 1. New raised level turning head with new surface finish.
- 2. New raised level shared space carriageway
- 3. New raised level 'School terrace' with new SuDS area
- 4. Reduction of one parking bay
- 5. New permeable finish to remaining car parking bays
- 6. New rainwater gardens
- 7. New finishes to footways and carriageway
- 8. Five new street trees in tree pits
- 9. Existing kerbline retained with new granite kerbs
- 10. New free-draining meadow
- 11. New permeable finishes
- 12. New paving finishes
- 13. Re-use of historic bollards to form new protected entrances to the school buildings

Wanstead Flats

Davies Lane School Gateway

School Terrace / 3d view



Key

1. New free-draining rainwater gardens: woodland species; meadow grass; native shrubs and trees; and flowering species
2. Re-use of existing stone cobbles as stepping stones through the gardens.
3. New paving panel demarcating the entrance to Agnes Cotton Court.

4. New free-draining lawn/ meadow with new trees and shrubs
5. New bound aggregate path
6. New permeable self-binding gravel finish and new trees
7. Re-use of existing bollards
8. Street cobbles used to form edging to path
9. New informal seating

Davies Lane School Gateway
View toward Wanstead Flats

Key

1. New surface finish to carriageway and footways
2. Playful bollard arrangements using existing bollards
3. New street trees
4. New rainwater gardens
5. New 'School Terrace'
6. Wanstead Flats

